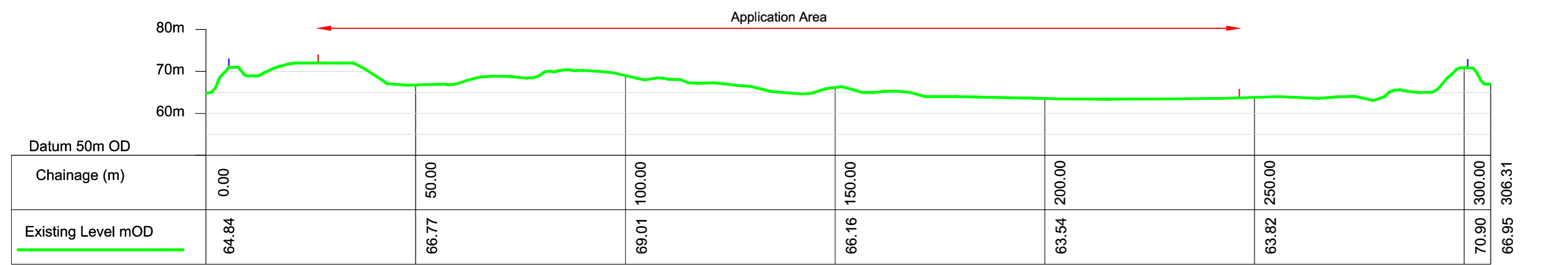
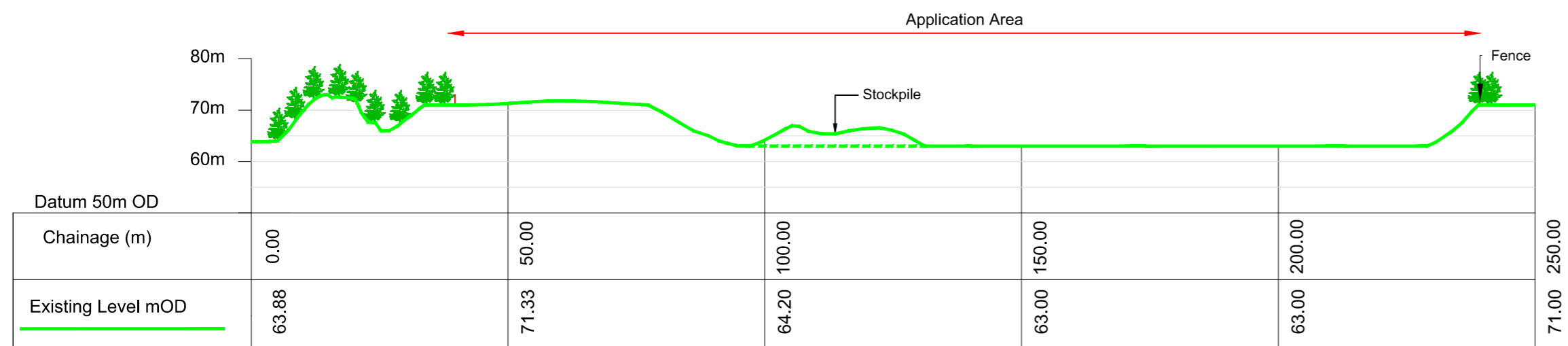


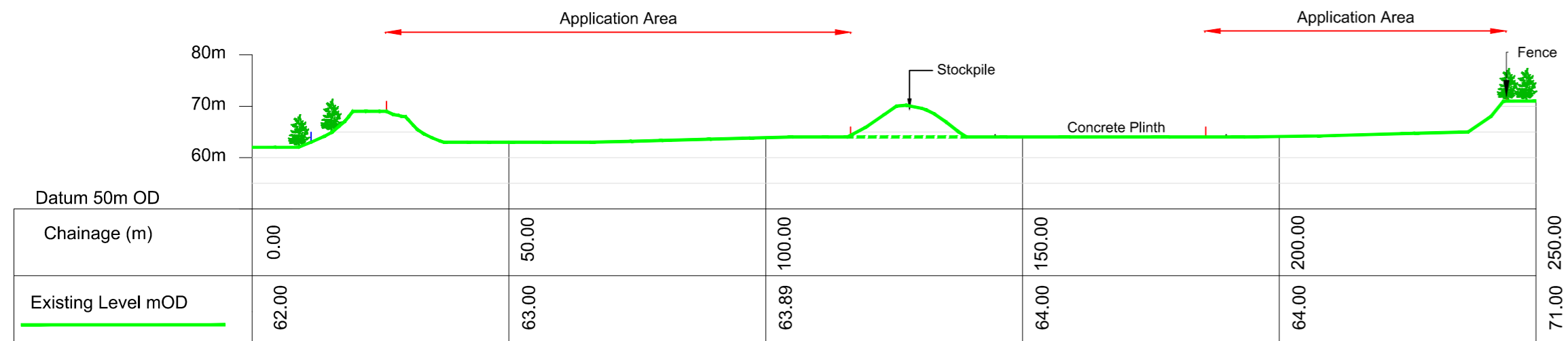
Section A - A Scale 1:1,000



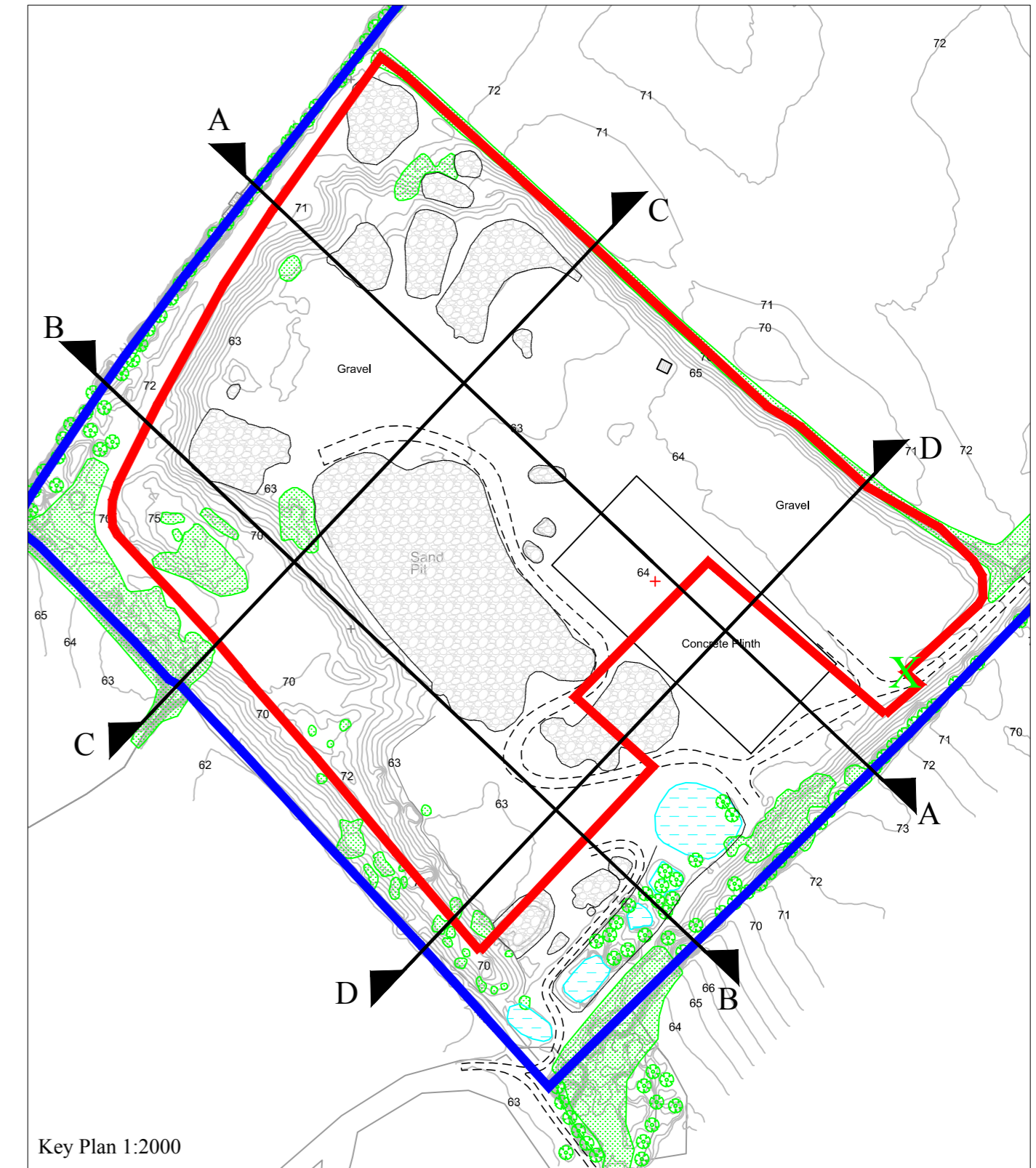
Section B - B Scale 1:1,000



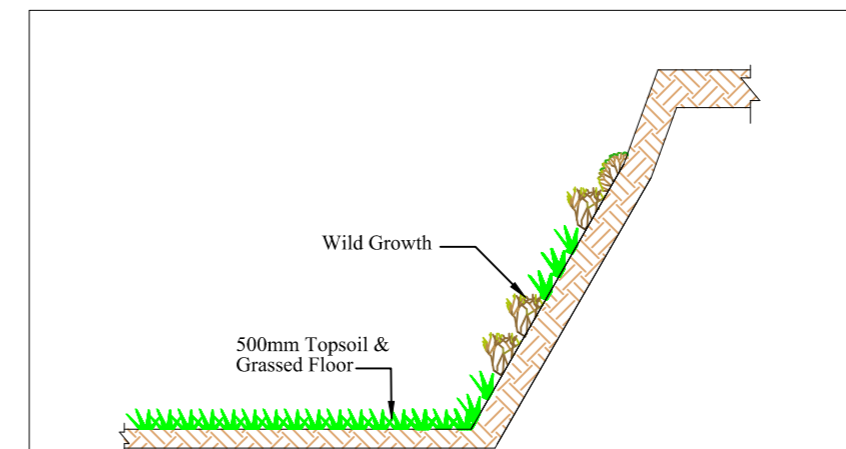
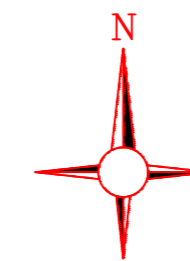
Section C - C Scale 1:1,000



Section D - D Scale 1:1,000



Key Plan 1:2000



Side Slope Detail (NTS)

THIS DRAWING AND ANY DESIGN HEREON IS THE COPYRIGHT OF THE CONSULTANT AND MAY NOT BE COPIED, REPRODUCED OR TRANSMITTED IN ANY FORM WITHOUT THE WRITTEN CONSENT OF THE CONSULTANT. ALL DIMENSIONS TO BE CHECKED ON SITE AND ANY DISCREPANCIES TO BE REPORTED TO THE CONSULTANT BEFORE WORK PROCEEDS

O.S. Map Ref No. 4475-B  
ITM Coordinates: 683027 E, 670998 N

**Legend**

Ownership Boundary

Application Area  
Area = 4.7 Ha

X Location of Site Notice

All levels relative to meters above Ordnance Datum

**EARTH SCIENCE PARTNERSHIP**  
CONSULTING ENGINEERS, GEOLOGISTS & ENVIRONMENTAL SCIENTISTS  
Tonranny Westport Co. Mayo  
tel.:- +353(0)98 28999 fax:- +353(0)98 24727  
e-mail: earthsciencepartnership@gmail.com  
Ordnance Survey Ireland Copyright Licence No.: EN 0021418

Client: Kilcarrig Quarries Ltd.

Project: Application for Substitute Consent for a Sand & Gravel Pit Located at Roscat, Tullow, Co. Carlow

Title: Site Sections

Drawn By: Sean O' Donnell

Checked By: Patrick O' Donnell

Scale: 1:1,000 @ A2 Date: Apr. 2019

Job No: EI 061 Rev: 0

Drawing No. PP-120-00